


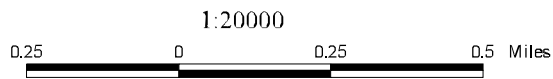




-  Quail Hollow State Park
-  Roads
-  GPS Points



Universal Transverse Mercator
Zone 17, Spheroid Clark 1866, NAD 1927

Quail Hollow SP Thesis Project
Ralph D. Wagnitz
Department of Geography
Kent State University

Map 1. 1995 orthophoto of QHSP with roads and GPS points