







-  Quail Hollow State Park
-  Buffer Study Area
-  Roads
-  Rivers and Streams
-  Water Bodies
-  Congress Lake

-  Endangered bird
  -  Bird of Special Interest
  -  Endangered plant
- Dots for species indicate a single sighting or occurrence



Universal Transverse Mercator  
Zone 17, Spheroid Clark 1866, NAD 1927

Quail Hollow SP Thesis Project  
Ralph D. Wagnitz  
Department of Geography  
Kent State University

Map 2. Distribution of some endangered species with the digital elevation model (DEM)